



Cambridge IGCSE™

GEOGRAPHY

0460/11

Paper 1 Geographical Themes

October/November 2024

INSERT

1 hour 45 minutes

INFORMATION

- This insert contains additional resources referred to in the questions.
- You may annotate this insert and use the blank spaces for planning. **Do not write your answers** on the insert.



This document has **12** pages. Any blank pages are indicated.

Fig. 2.1 for Question 2



Fig. 2.2 for Question 2



Fig. 2.3 for Question 2



Fig. 2.4 for Question 2



Fig. 3.2 for Question 3



Fig. 5.1 for Question 5

**Key**

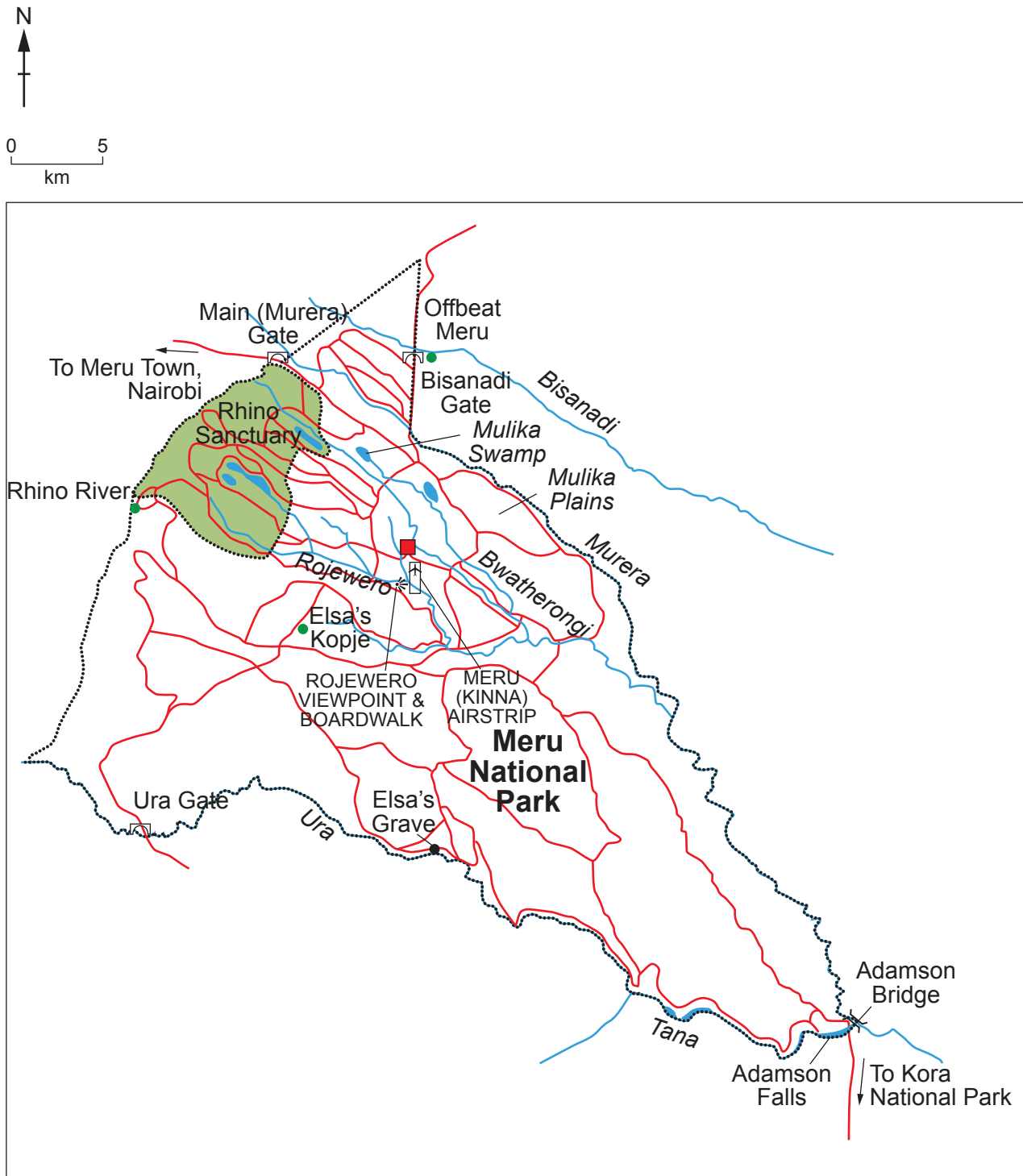
HDI

- 0.751 – 0.800
- 0.701 – 0.750
- 0.651 – 0.700
- 0.601 – 0.650
- 0.551 – 0.600
- no data

Fig. 5.2 for Question 5



Fig. 6.1 for Question 6

**Key**


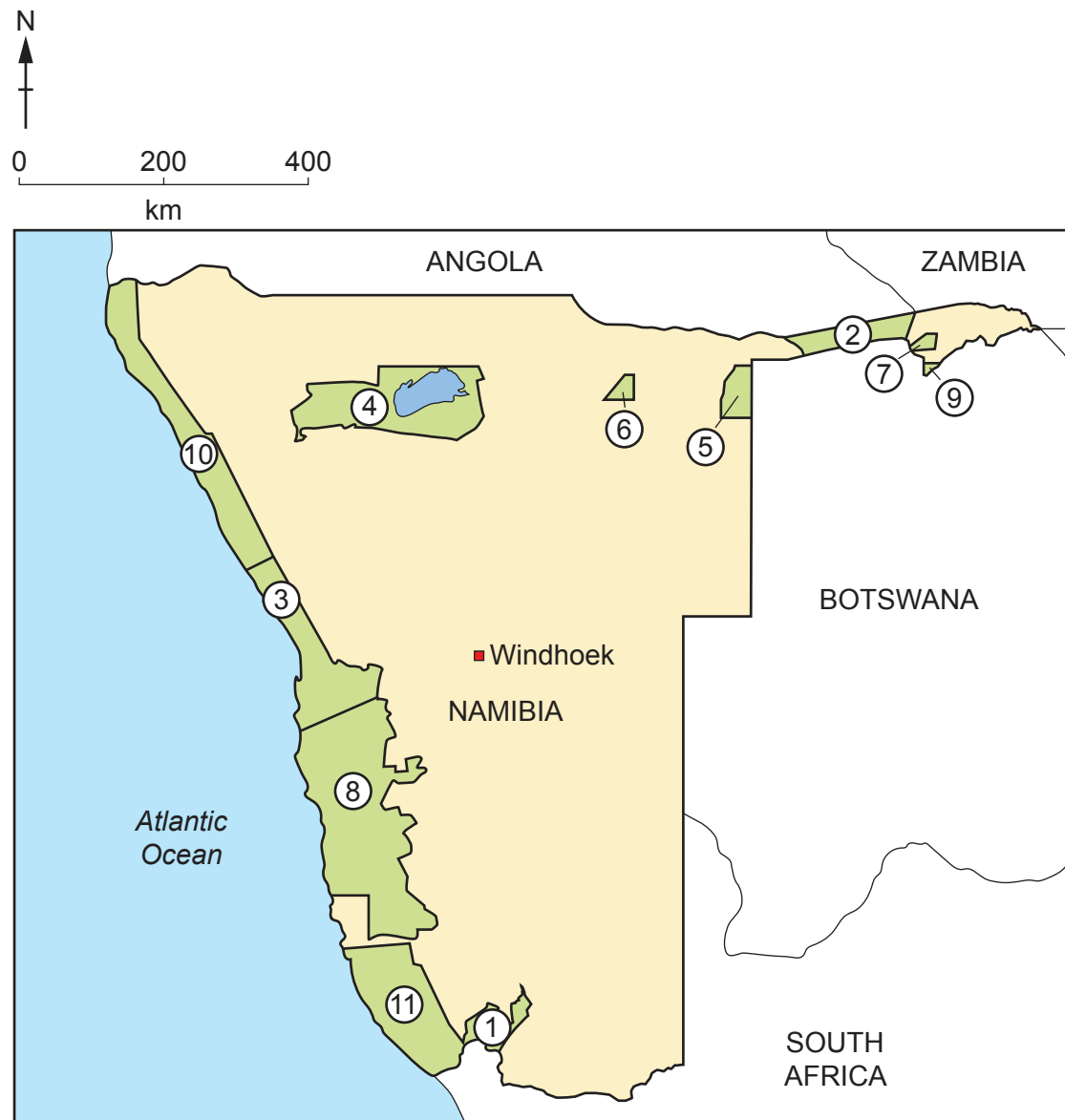
- tourist roads
- rivers
- campsites
-  gate
- national park headquarters
- ⋯ national park boundary

Fig. 6.2 for Question 6

**Key**

- National Parks
- ① /Ai-/Ais Richtersveld Transfrontier Park
- ② Bwabwata National Park
- ③ Dorob National Park
- ④ Etosha National Park
- ⑤ Khaudum National Park
- ⑥ Mangetti National Park
- ⑦ Mudumu National Park
- ⑧ Namib-Naukluft National Park
- ⑨ Nkasa Rupara National Park
- ⑩ Skeleton Coast National Park
- ⑪ Tsau//Khaeb National Park
- capital city
- salt pan

BLANK PAGE

The boundaries and names shown, the designations used and the presentation of material on any maps contained in this question paper/insert do not imply official endorsement or acceptance by Cambridge Assessment International Education concerning the legal status of any country, territory, or area or any of its authorities, or of the delimitation of its frontiers or boundaries.

Permission to reproduce items where third-party owned material protected by copyright is included has been sought and cleared where possible. Every reasonable effort has been made by the publisher (UCLES) to trace copyright holders, but if any items requiring clearance have unwittingly been included, the publisher will be pleased to make amends at the earliest possible opportunity.

To avoid the issue of disclosure of answer-related information to candidates, all copyright acknowledgements are reproduced online in the Cambridge Assessment International Education Copyright Acknowledgements Booklet. This is produced for each series of examinations and is freely available to download at www.cambridgeinternational.org after the live examination series.

Cambridge Assessment International Education is part of Cambridge Assessment. Cambridge Assessment is the brand name of the University of Cambridge Local Examinations Syndicate (UCLES), which is a department of the University of Cambridge.